

Oak Ridge Reservation Historic Preservation Cultural Resource Management Program

David Adler, Quality and Mission Support Division Director


Oak Ridge Office of Environmental Management

The Oak Ridge Reservation is DOE's most diverse site

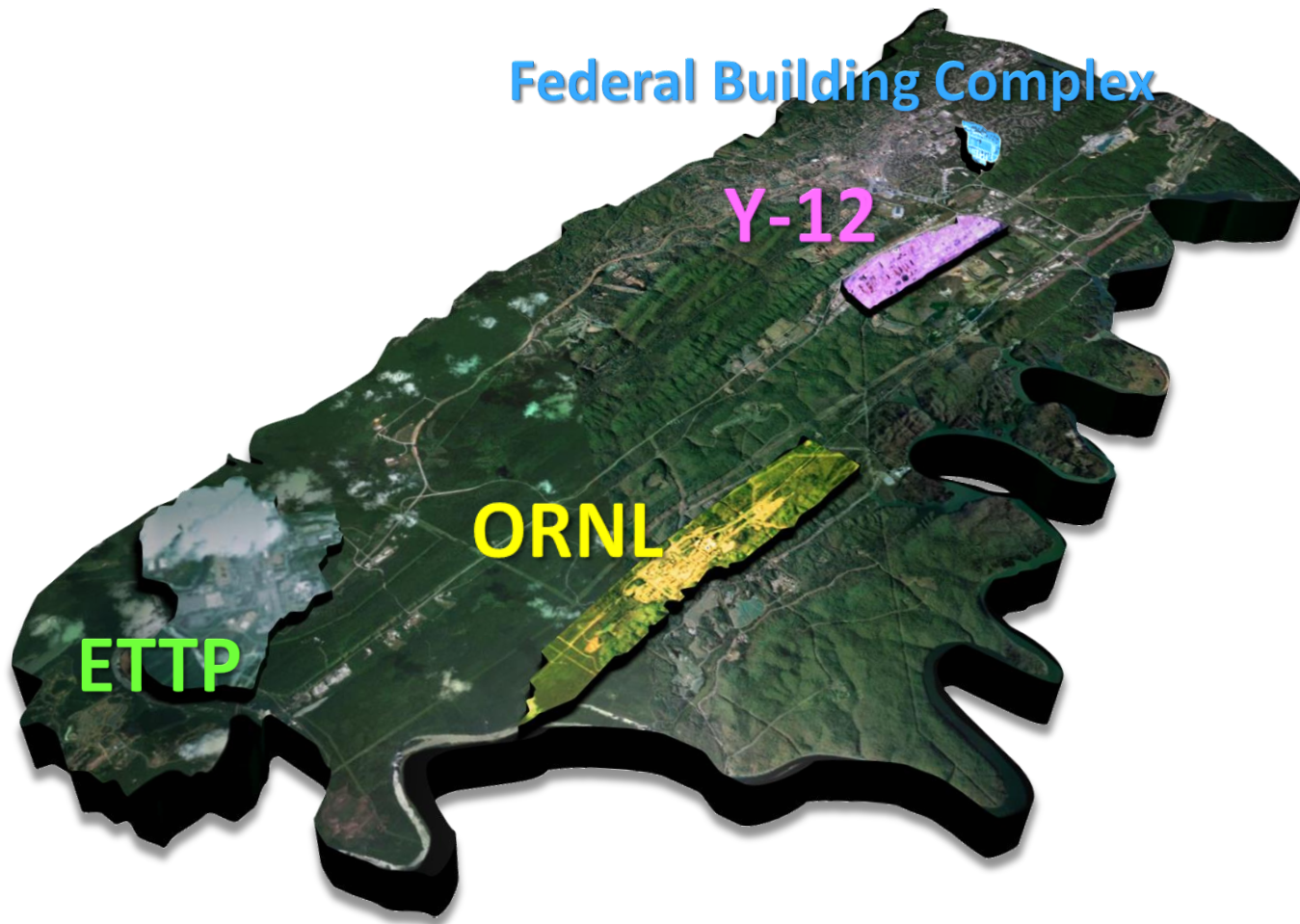
East Tennessee Technology Park



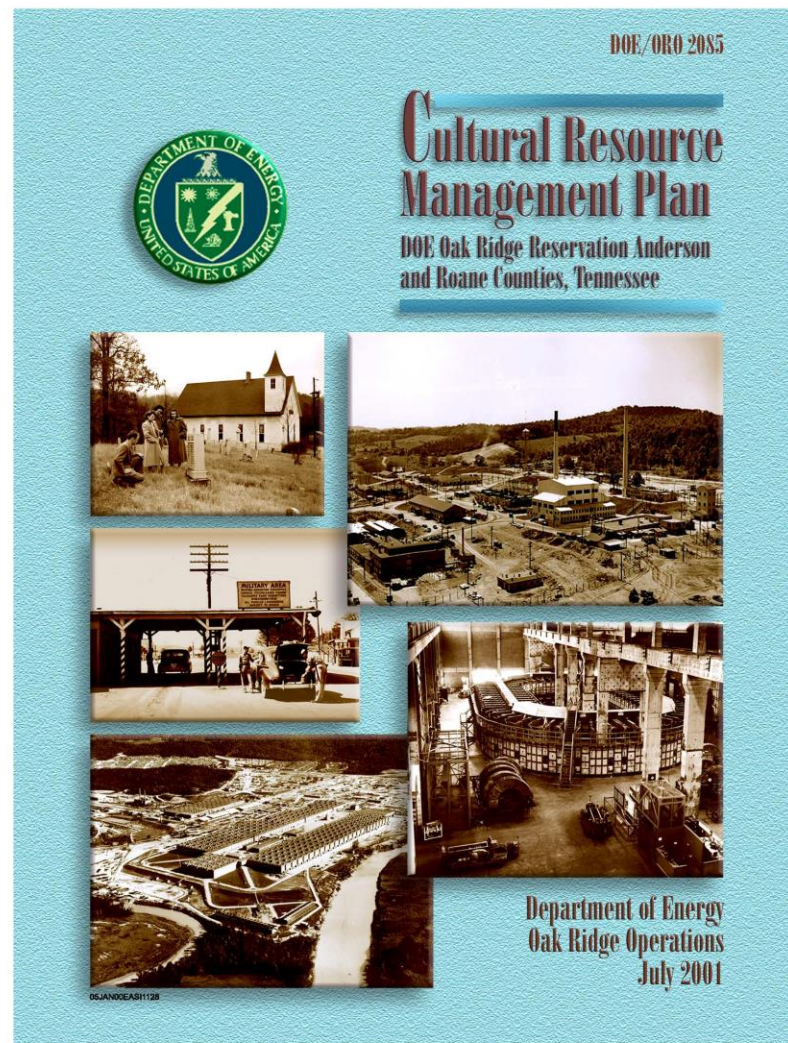
Oak Ridge National Laboratory



Y-12 National Security Complex



- Programmatic Agreements
- Historic Preservation Plans
- Cultural Resource Management plan
- NHPA Section 106 Consultations
- Memorandum of Agreements
- Artifact Collection Management Plans



- Approximately 34,000 acres
- 44 archeological sites, 13 determined eligible for inclusion in the National Register of Historic Places (NRHP)
- 2 pre-WWII Historic Districts: Wheat Historic District and the Gravel Historic District
- 66 cemeteries

Oak Ridge National Laboratory (X-10)

- 1 NRHP-eligible Historic District that contains 66 contributing properties and 62 non-contributing structures
- 1 National Historic Landmark, The Graphite Reactor (Building 3001)
- 1 Department of Energy Signature Facility, The Graphite Reactor




Y-12 National Security Complex (Y-12)

- 1 NRHP-eligible Historic District with 92 contributing structures and 53 non-contributing structures
- 2 Department of Energy Signature Facilities, Beta-3 (9204-3) and the Pilot Plant (Building 9731)

East Tennessee Technology Park (K-25)

- 1 NRHP-eligible East Tennessee Technology Park (ETTP) Main Plant Historic District, which included 120 contributing structures and 37 non-contributing structures (Demolished)
- 1 Signature Facility, K-25 Building (Demolished in 2013)

X-10 Graphite Reactor (Building 3001)



Preservation of the Alexander Inn



Equipment Building / Viewing Tower and K-25 Preservation Footprint

